

The Post War II New World Order Map: A Proposal to Re-arrange the World after an Allied Victory

Revealed By Irish Historian Thomas Moriarty

By [Maurice Gomberg](#)

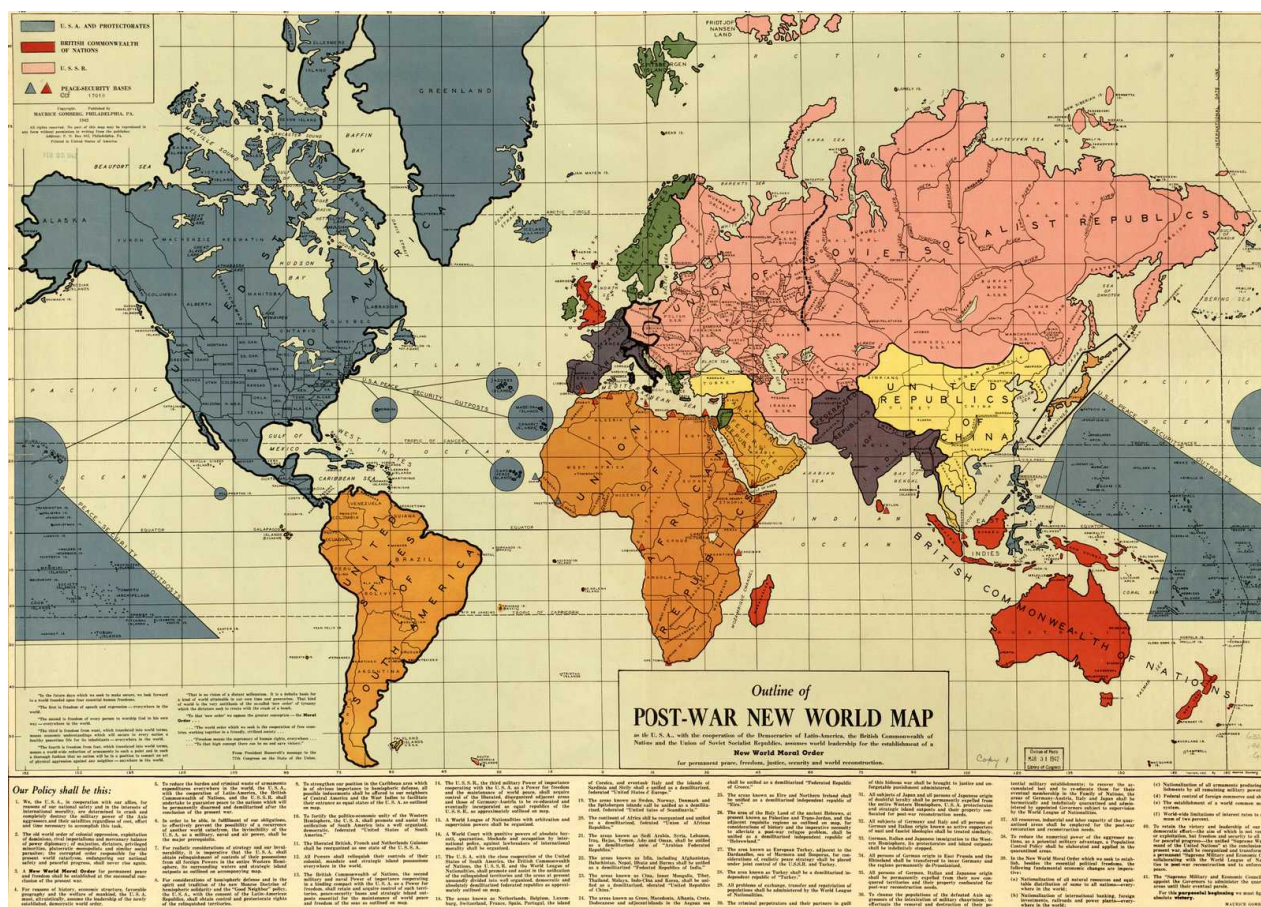
Theme: [History](#)

Global Research, June 06, 2014

Global Research 12 June 2010

Published in Philadelphia in early 1942, this 'Outline of (the) Post-War New World Map', created by Maurice Gomberg, shows a proposal to re-arrange the world after an Allied victory against the Axis forces. Its title refers to a 'New World Order', a vague concept, its many definitions often contradicting each other.

At the core of the NWO, however, is always the notion that a small group of powerful individuals, institutions, industries and/or nations must lead the world in the right direction (i.e. towards 'unification'). This may be against the world's own will (and therefore done covertly, at least in some versions of the NWO-story), but ultimately it is for its own good.



CLICK TO ENLARGE

<http://www.globalresearch.ca/articlePictures/map1942world1600.jpg>

One of the most recent references to the NWO by a major political figure was made by US president George Bush (Sr), who explicitly used the NWO to refer to US objectives in a Post-Cold War world. The term has a pedigree much older than the Cold War, or even both World Wars. Some might even say – and now we’re straying somewhat prematurely into the field of conspiracy theory – that it goes all the way back to Roman times, as is attested by the (modified) quote of the Roman poet Virgil on the revers of the US Great Seal and (significantly or not, since 1935) on the back of the dollar bill: *Novus Ordo Seclorum* – literally: ‘A New Order for the Ages’.

In a modern context, it was the British imperialist Cecil Rhodes (who gave his name to Rhodesia) who first proposed a federal world government to be imposed by the US and the British Empire. US President Woodrow Wilson was inspired by a similar concept to draw up his plans for a League of Nations in the aftermath of World War I. Most fascist regimes in the 20s, 30s and 40s of the twentieth century also proposed some sort of NWO – in fact, most styled themselves to be a ‘New Order’. H.G. Wells – he of ‘War of the Worlds’ – wrote ‘The Open Conspiracy’ (1928) in which he describes his efforts to get intellectuals to back the idea of a World Social Democracy and ‘The New World Order’ (1940), in which he details how a generation of struggle will be necessary to overcome the opponents of such a global government.

The footer of the above map reads as follows:

- The United States of America (USA): the US, Canada, all Central American and Caribbean states, most Atlantic islands (including Greenland and Iceland), most Pacific islands, Taiwan, Hainan, the Philippines and several now Indonesian islands, including Sulawesi. This was to be the dominant power in the world, military and otherwise.
- The Union of Soviet Socialist Republics (USSR): the Soviets were to be rewarded with Persia (Iran), Mongolia, Manchuria, Finland, and all of Eastern Europe, which subsequently would form part of the Eastern Bloc (excluding Albania, but including the real-life maverick state of Yugoslavia, socialist but anti-Soviet) . All of these states were simply to become member-states of the USSR. Austria and most of Germany, although ‘quarantained’ are shown within the Soviet sphere.
- The United States of South America (USSA): including all South American states, with the three Guianas as a single constituent state and the Falkland Islands part of the USSA.
- The Union of African Republics (UAR): All of Africa as a federation of republics.
- The Arabian Federated Republics (AFR): covering Saudi and all other states now occupying the Arabian Peninsula, plus present-day Iraq and Syria.
- The Federated Republics of India (FRI): Present-day Afghanistan, Pakistan, India, Nepal, Bhutan, Bangladesh and Birma (Myanmar).
- The United Republics of China (URC): A federation including all parts of present-day China, Korea, the erstwhile French colony of Indochina (now Vietnam, Laos and Cambodia), Thailand and Malaya.
- The United States of Scandinavia (USS): Norway, Sweden, Denmark.

- The United States of Europe (USE): the Benelux countries, the German Rhineland, France, Switzerland, Spain, Portugal and Italy.
- And finally the British Commonwealth of Nations (BCN), including Great Britain, Australia, New Zealand, Sri Lanka, Madagascar and most of Indonesia.

Smaller entities include Eire (the whole of Ireland), Greece (including Albania), Turkey (excluding European Turkey), Hebrewland (the Holy Land plus Jordan) and Japan. The three axis states (Germany, Italy and Japan) were to be 'quarantained' until they could be readmitted in the family of nations.

Mr Gomberg possibly took his cue for this map from US president Franklin D. Roosevelt, whose speech about Four Freedoms and a Moral Order (from his State of the Union to the 77-th Congress) he quotes, before outlining his own vision (at the bottom of the map):

"As the USA with the cooperation of the Democracies of Latin-America, the British Commonwealth of Nations and the Union of Soviet Socialist Republics, assumes world leadership for the establishment of a New World Moral Order for permanent peace, justice, security and world reconstruction."

"OUR POLICY SHALL BE THIS:

1. We, the U.S.A., in cooperation with our allies, for reasons of our national safety and in the interests of international morality, are determined to crush and completely destroy the military power of the Axis aggressors, and their satellites regardless of cost, effort and time necessary to accomplish this task.
2. The old world order of colonial oppression, exploitation of dominions, rival imperialism and mercenary balance of power diplomacy; of majesties, dictators, privileged minorities, plutocratic monopolists and similar social parasites; the corrupted order responsible for the present world cataclysm, endangering our national safety and peaceful process, shall never rise again.
3. A New World Moral Order for permanent peace and freedom shall be established at the successful conclusion of the present war.
4. For reasons of history, economic structure, favorable geography and the welfare of mankind, the U.S.A. must, altruistically, assume the leadership of the newly established, democratic world order.
5. To reduce the burden and criminal waste of armaments expenditures everywhere in the world, the U.S.A., with the cooperation of Latin-America, the British Commonwealth of Nations, and the U.S.S.R. shall undertake to guarantee peace to the nations which will be permanently disarmed and demilitarized after the conclusion of the present war.
6. In order to be able, in the fulfillment of our obligations, to effectively prevent the possibility of a recurrence of another world cataclysm, the invincibility of the U.S.A. as a military, naval and air power, shall be the major prerequisite.
7. For realistic considerations of strategy and our invulnerability, it is imperative that the U.S.A. shall obtain relinquishment of controls of their possessions from all foreign Powers in the entire Western Hemisphere, it's surrounding waters and strategic island outposts as outlined on accompanying map.
8. For considerations of hemispheric defense and in the spirit and tradition of

the new Monroe Doctrine of hemispheric solidarity and the "Good Neighbor" policy, the U.S.A. with the consent of the Latin-American Republics, shall obtain control and protectorate rights of the relinquished territories.

9. To strengthen our position in the Caribbean area which is of obvious importance to hemispheric defense, all possible inducements shall be offered to our neighbors of Central America and the West Indies to facilitate their entrance as equal states of the U.S.A. as outlined on map.

10. To fortify the politico-economic unity of the Western Hemisphere, the U.S.A. shall promote and assist the unification of South America into a well organized, democratic, federated "United States of South America."

11. The liberated British, French and Netherlands Guiana shall be reorganized as one state of the U.S.S.A.

12. All Powers shall relinquish their controls of their colonial, mandate and strategic island possessions everywhere in the world.

13. The British Commonwealth of Nations, the second military and naval Power of importance cooperating in a binding compact with the U.S.A. as a Power for freedom, shall retain and acquire control such territories, peace-security bases and strategic islands outposts essential for the maintenance of world peace and freedom as outlines on the map.

14. The U.S.S.R., the third military Power of importance cooperating with the U.S.A. as a Power for freedom and the maintenance of world peace, shall acquire control of the liberated, disorganized adjacent areas and those of Germany-Austria to be re-educated and eventually incorporated as equal republics of the U.S.S.R., as approximately outlined on map.

15. A world League of Nationalities with arbitration and supervision powers shall be organized.

16. A World Court with punitive powers of absolute boycott, quarantine, blockade and occupation by international police, against lawbreakers of international morality shall be organized.

17. The U.S.A. with the close cooperation of the United States of South America, the British Commonwealth of Nations, the U.S.S.R. and the World League of Nationalities, shall promote and assist in the unification of the relinquished territories and the areas at present unsoundly divided into well organized democratic and absolutely demilitarized republics as approximately on the map.

18. The areas known as Netherlands, Belgium, Luxemburg, Switzerland, France, Spain, Portugal, the island of Corsica, and eventually Italy and the islands of Sardinia and Sicily shall be unified as a demilitarized, federated "United States of Europe."

19. The areas known as Sweden, Norway, Denmark and the Spitsbergen islands shall be unified as a demilitarized, federated "United States of Scandinavia."

20. The continent of Africa shall be reorganized and unified as a demilitarized, federated "Union of African Republics."

21. The areas of Saudi Arabia, Syria, Lebanon, Iraq, Hejas, Aden and Oman, shall be unified as a demilitarized union of "Arabian Federated Republics."

22. The areas known as India, including Afghanistan, Baluchistan, Nepal, Bhutan and Burma shall be unified as a demilitarized "federated Republics of India."
23. The areas known as China, Inner Mongolia, Tibet, Thailand, Malaya, Indo-China and Korea, shall be unified as a demilitarized, federated "United Republics of China."
24. The areas known as Greece, Macedonia, Albania, Crete, Dodecanese and adjacent islands in the Aegean sea shall be unified as a demilitarized "Federal Republic of Greece."
25. The areas known as Eire and Northern Ireland shall be unified as a demilitarized independent republic of "Eire."
26. The area of the Holy Land of the ancient Hebrews, at present known as Palestine and Trans-Jordan, and the adjacent requisite regions as outlined on map, for considerations of history and the imperative necessity to alleviate a post war refugee problem, shall be unified as a demilitarized republic of "Hebrewland."
27. The area known as European Turkey, adjacent to the Dardanelles, sea of Marmora and Bosphorus, for considerations of realistic peace strategy shall be placed under joint control of the U.S.S.R. and Turkey.
28. The area known as Turkey shall be a demilitarized independent republic of "Turkey."
29. All problems of exchange, transfer and repatriation of populations shall be administered by the World League of Nationalities.
30. The criminal perpetrators and their partners in guilt of this hideous war shall be brought to justice and unforgettable punishment administered.
31. All subjects of Japan and all persons of Japanese origin of doubtful loyalty shall be expelled from the entire Western Hemisphere, U.S.A. protectorates and strategic island outposts and their property confiscated for post-war reconstruction needs.
32. All subjects of Germany and Italy and all persons of German and Italian origin known as active supporters of Nazi and fascist ideologies shall be treated similarly.
33. German, Italian, Japanese immigration to the Western Hemisphere, its protectorates and island outposts shall be indefinitely stopped.
34. All persons of German origin in East Prussia and the Rhineland shall be transferred to inner Germany and the regions permanently de-Prussianized.
35. All persons of German, Italian and Japanese origin shall be permanently expelled from their now conquered territories and their property confiscated for post-war construction needs.
36. To cleanse the populations of the defeated Axis aggressors of the intoxication of military chauvinism; to effectuate the removal and destruction of their potential military establishments; to recover the accumulated loot and to re-educate them for their eventual membership in the Family of Nations, the areas of Germany-Austria, Italy and Japan shall be hermetically and indefinitely quarantined and administered by appointed Governors subject to supervision by the world League of Nationalities.

37. All resources, industrial and labor capacity of quarantined areas shall be employed for the post war restoration and reconstruction needs.

38. To reduce the numerical power of the aggressor nations, as a potential military advantage, a Population Control Policy shall be elaborated and applied in the quarantined area.

39. In the New World Moral Order which we seek to establish, besides the essential political freedoms, the following fundamental economic changes are imperative:

(a) Nationalization of all natural resources and equitable distribution of same to all nations...everywhere in the world;

(b) Nationalization of international banking, foreign investments, railroads and power plants....everywhere in the world;

(c) Nationalization of all armaments producing establishments by all military powers;

(d) Federal control of foreign commerce and shipping;

(e) The establishment of a world common monetary system;

(f) World wide limitations of interest rates to a maximum of two percent;

40. To retain the victory and leadership of our united democratic effort....the aim of which is not vengeance or exploitation, but freedom and security to all nations for peaceful progress....the unified "Supreme War Command of the United Nations" at the conclusion of the present war, shall be recognized and transformed into a permanent "Supreme Military and Economic Council" collaborating with the World League of Nationalities in post war construction and to enforce world peace.

41. The "Supreme Military and Economic Council" shall appoint the Governors to administer the quarantined areas until their eventual parole.

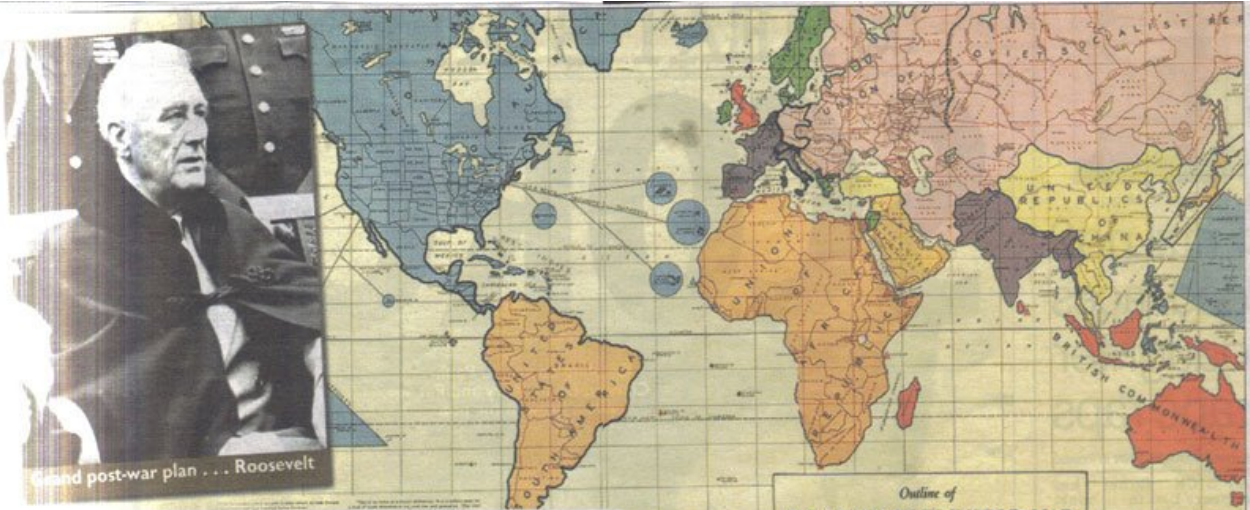
For this purposeful beginning we must fight until absolute victory."

from:

<http://strangemaps.wordpress.com/2008/06/06/286-the-new-world-moral-map/>

1941 Map predicted future ...

<http://forum.prisonplanet.com/index.php?topic=57864.msg289305#msg289305>



Grand post-war plan ... Roosevelt

Outline of POST-WAR NEW WORLD MAP

as in U.S.A., with the exception of the Department of State, the British Commonwealth of Nations and the United Nations Secretariat, which would be the responsibility of a New World World Order.

UNITED MATES OF AMERICA

Unified Ireland was part of US new world order

THE US planned to create a united Ireland after World War II, newly-released secret files show.

In 1941 the American government, under President Franklin D Roosevelt, tried to redraw the entire map of the globe.

On the Post-War New World Map, the North is no longer under British rule but is joined with the rest of Ireland. The notes state the area will be "unified as a demilitarised independent republic of Eire".

Ireland is one of the only countries on the map that is not part of any alliance or union.

Under the plan, Britain also loses its African colonies but Australia and New Zealand are ruled by London. In the aftermath of WWII Britain did give up of all of its African colonies.

Invaded

In fact, many of the ideas mooted in the 1941 plan have since come to pass.

The state of Israel, which did not exist until 1948, is marked in on the map and called Hebrew land - seven years early.

Eastern block countries such as Poland, Hungary, Czechoslovakia, Romania and several others are colour coded as part of communist USSR.

But these countries were not invaded and occupied by the Soviets until 1945, which suggests Washington

Deal ...
Churchill,
and Stalin,
far right

By TOM PRENDEVILLE

was quite happy to allow the USSR to take over half of Europe.

Elsewhere, Norway, Sweden, Finland and Denmark become part of a Nordic federation similar to the modern-day EU.

A North American Union of the US, Canada and Mexico can be seen on the map - and now exists as the North America Free Trade Area.

Historian Thomas Moriarty said: "Either the US State Department had someone who could see into the future or else they meticulously planned to redraw the entire map of the world."

"The latter is the most likely explanation. What is known historically is that Roosevelt and (British Prime Minister) Churchill handed over all of Eastern Europe to (Soviet leader) Stalin at Yalta in 1945."

53341@the-sun.ie



Revealed..map from 1941 predicts future



NATION BUILDERS
US State Department's post-war World

Outline of
POST-WAR NEW WORLD MAP

BORDERING ON PSYCHIC



United States of Europe

AMERICAN post-war predictions included the setting up of a "United States of Europe" - Winston Churchill actually used the phrase in a speech in 1946. A Council of Europe - the later European Union in embryo - was set up in 1949 - seven years after the State Department analysts dreamt up the US of E.



Hebrewland

SEVEN years before the creation of the state of Israel, the map-makers considered the concept of a Jewish homeland they dubbed "Hebrewland". But Zionist ideas had been around for at least 50 years before 1941. In 1917 former Conservative PM Arthur Balfour voiced Britain's approval for the setting up of a Jewish homeland in Palestine.

TOM PRENDEVILLE
news@irishmirror.ie

AN Irish historian has stumbled on an amazing world map predicting the borders of new countries - 70 years before they were drawn up.

The eerily-accurate 1941 chart reflects American thinking during the Second World War and shows plans for the creation of the EU, dubbed the United States of Europe by map-makers.

And the state of Israel, which did not come into being until 1948, is also marked as Hebrewland on the US State Department map.

Eastern Bloc countries such as Poland, Hungary, Czechoslovakia, Romania and several others are colour coded to link them with communist USSR.

These nations were not invaded and occupied by the Soviets until

1945. Historian Thomas Moriarty, who is researching a book documenting the US's wartime global ambitions, said: "Either the US State Department had someone who could see into the future or they meticulously planned to redraw the world."

"The latter is the most likely explanation. What is known historically is that Roosevelt and Churchill handed over Eastern Europe to Stalin at Yalta in 1945."

"The other aspects of the plan such as a proposed United States of Europe including Germany are also well documented in various declassified US government documents."

The map - titled Post-War New World Map - showed US's radical proposals for a post-war world and include a North American Union comprising the USA, Canada and Mexico.

Such an entity already exists under NAFTA which stands for

North America Free Trade Area. The US government proposed a UN-style assembly as well as a "World Court".

It describes the latter as "possessing punitive powers of absolute boycott, quarantine, blockade and occupation by international police (UN peacekeepers) against lawbreakers of international morality".

Another project mooted was an African Union. There now exists an African Union, but not like the EU-type political entity envisaged by the State Department.

Post-war Britain becomes part of a new territory - ruled from London - comprising far-away Australia and New Zealand.

Less successfully, the analysts predicted Irish reunification.

The accompanying notes propose: "The area known as Eire and Northern Ireland shall be unified as a demilitarised republic of Eire."



BIG THREE Winston Churchill, Franklin D. Roosevelt and Stalin

Either the US State Department could see into the future or they planned to redraw world

HISTORIAN THOMAS MORIARTY

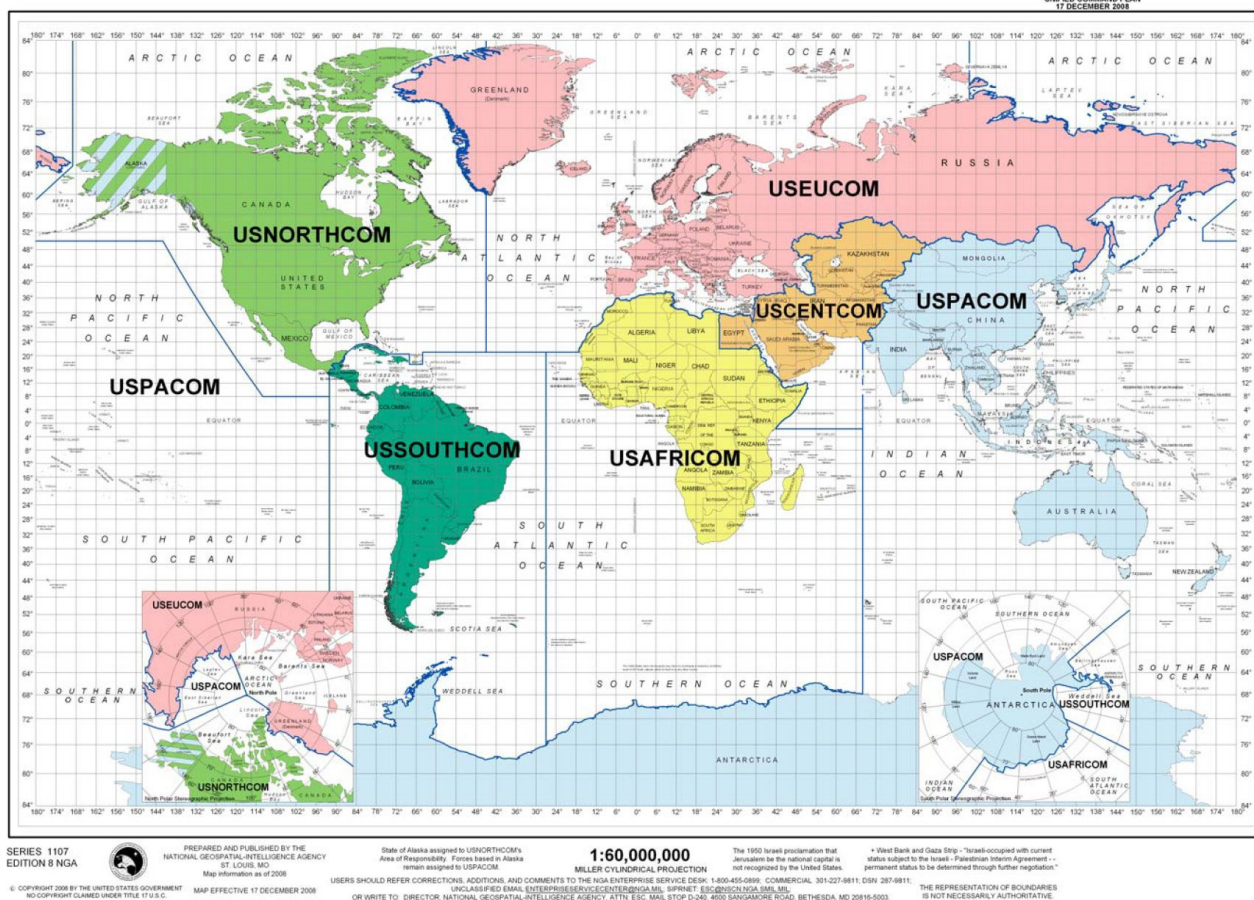
Compare the 1942 Map to the US Commands, which reflect America's deployment of military might and wars of conquest (Editor of Global Research)

THE WORLD 1:60,000,000

THE WORLD WITH COMMANDERS' AREAS OF RESPONSIBILITY

EDITION 8 NGA
BASED ON
UNIFIED COMMAND PLAN
17 DECEMBER 2008

SERIES 1107



The original source of this article is Global Research
Copyright © [Maurice Gomberg](#), Global Research, 2014

[Comment on Global Research Articles on our Facebook page](#)

[Become a Member of Global Research](#)

Articles by: [Maurice Gomberg](#)

Disclaimer: The contents of this article are of sole responsibility of the author(s). The Centre for Research on Globalization will not be responsible for any inaccurate or incorrect statement in this article. The Centre of Research on Globalization grants permission to cross-post Global Research articles on community internet sites as long the source and copyright are acknowledged together with a hyperlink to the original Global Research article. For publication of Global Research articles in print or other forms including commercial internet sites, contact: publications@globalresearch.ca

www.globalresearch.ca contains copyrighted material the use of which has not always been specifically authorized by the copyright owner. We are making such material available to our readers under the provisions of "fair use" in an effort to advance a better understanding of political, economic and social issues. The material on this site is distributed without profit to those who have expressed a prior interest in receiving it for research and educational purposes. If you wish to use copyrighted material for purposes other than "fair use" you must request permission from the copyright owner.

For media inquiries: publications@globalresearch.ca